



Virtual Public Hearing



The State Road (SR) 52
Virtual Public Hearing
for the SR 52 Realignment median
changes and openings was held on:
Tuesday, February 13, 2018 from 6:00
p.m. – 7:00 p.m.



Virtual Public Hearing



W E L C O M E

State Road (SR) 52

Virtual Public Hearing

From Uradco Place to west of Fort King Road

Pasco County, Florida

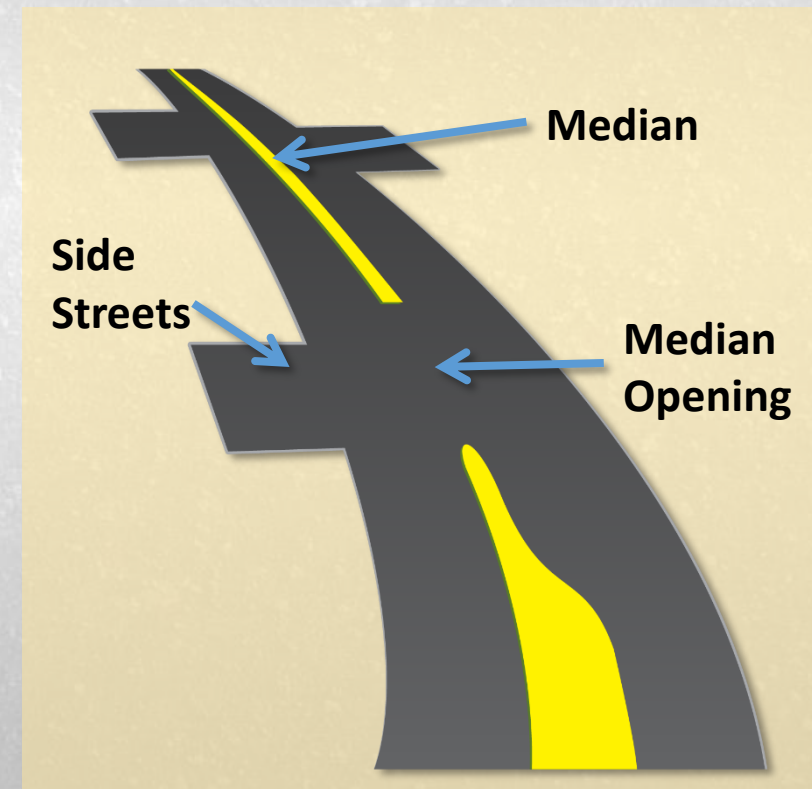
FPN: 435142-1-52-01



Median Modification Legislation Chapter 335.199 Florida Statutes

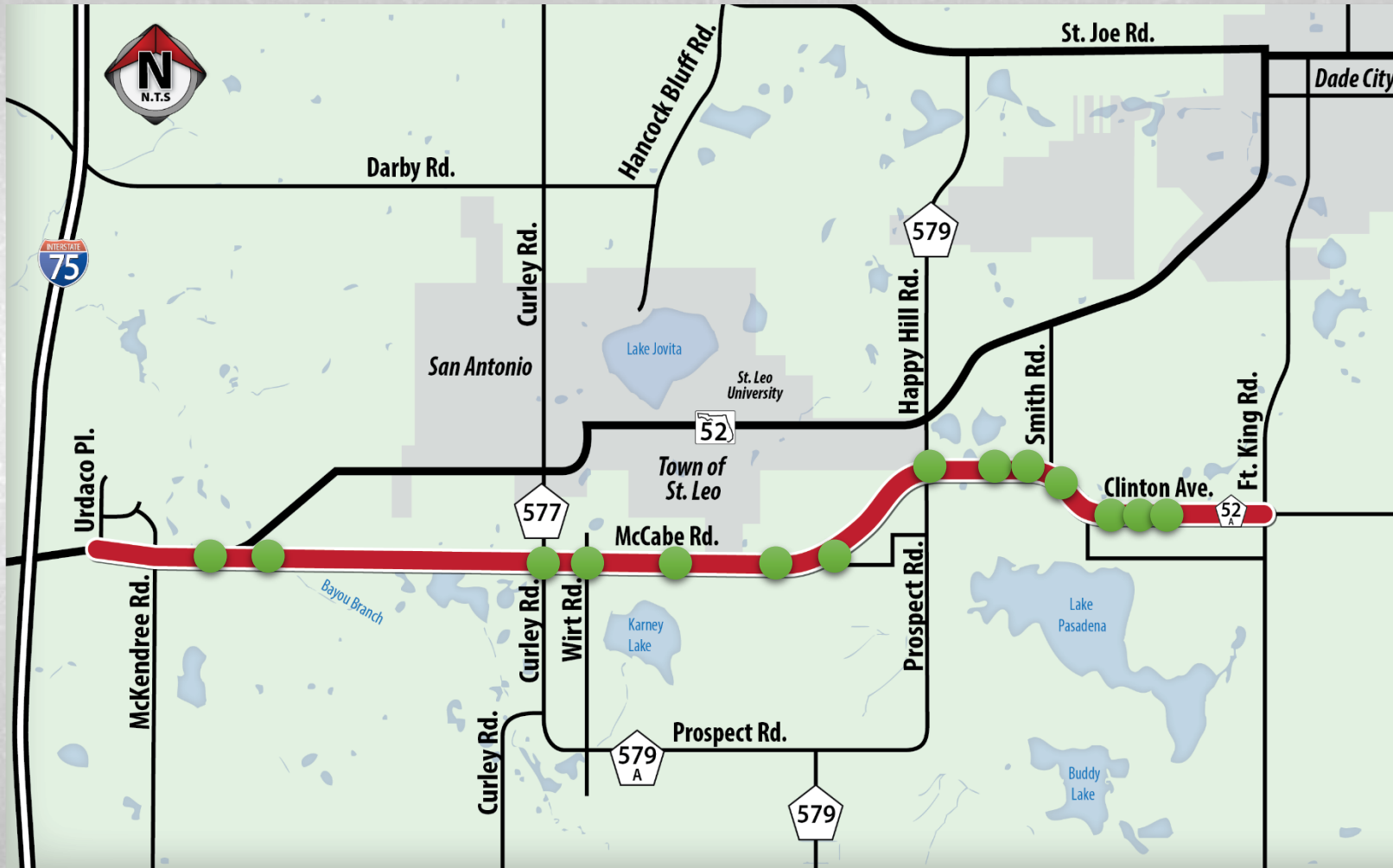


- Notify affected property/business owners and local governments
- Hold public hearing
- Provide opportunity for comment





Virtual Public Hearing



Project Location

SR 52 Realignment

From Uradco Place to West of
Fort King Road




52

Existing

INTERSTATE
75

0.9 Miles



Proposed Median

D&D Welding

Caldwell Mowing



Piney Grove Baptist Church

Emmaus Cemetery Rd

Existing



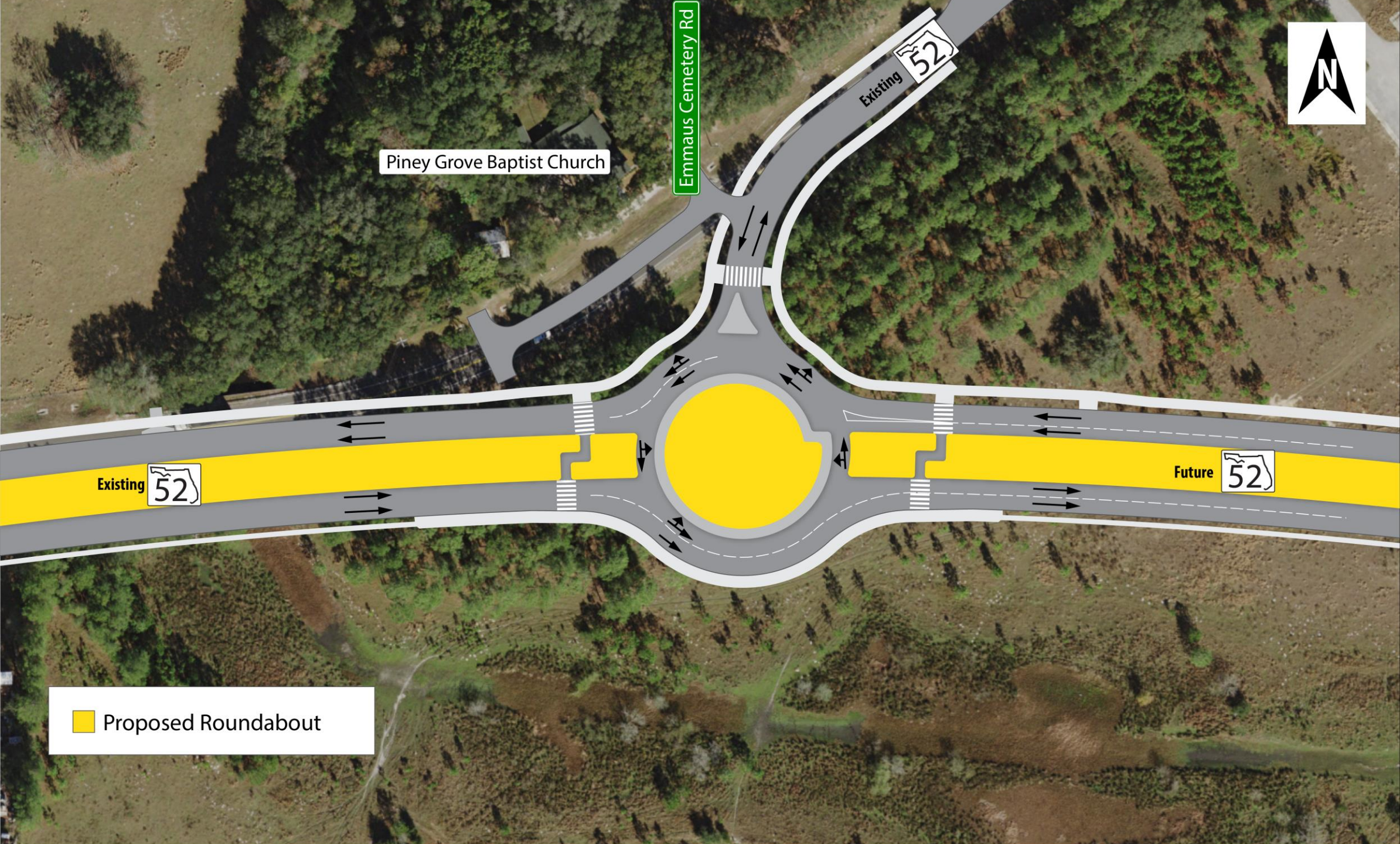
Existing



Future



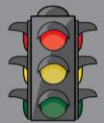
Proposed Roundabout



Knights of Columbus



Curley Rd




- SR 52 New Roadway Alignment
- McCabe Rd/Future SR 52
- Proposed Median
- 🚦 Proposed Traffic Signal






J. Ralph Jones Groves




Curley Rd
0.2 Miles



■ McCabe Rd/Future SR 52
■ Proposed Median



Curley Rd
0.6 Miles



Professional Nursery Man

- McCabe Rd/Future SR 52
- Proposed Median



Wichers Rd

Williams Cemetery Rd

Curley Rd
0.9 Miles




- McCabe Rd/Future SR 52
- Proposed Median





Big Osborne Grove

Williams Cemetery Rd



Prospect Rd
0.7 Miles



-  Williams Cemetery Rd/Future SR 52
-  Proposed Median



Williams Cemetery Rd

- Future SR 52
- Proposed Median




-  Clinton Rd/Future SR 52
-  Proposed Median
-  Proposed Traffic Signal





Citrus Grove

Prospect Rd
0.3 Miles



Just-A-Mere Ln

- Clinton Ave/Future SR 52
- Proposed Median



Citrus Grove

Smith Rd

Meigs Ln

- Clinton Ave/Future SR 52
- Proposed Median





Pasadena Baptist Church

52

Meigs Ln

Future SR 52/Clinton Ave
Proposed Median





Good Life International

Orangewood Dr



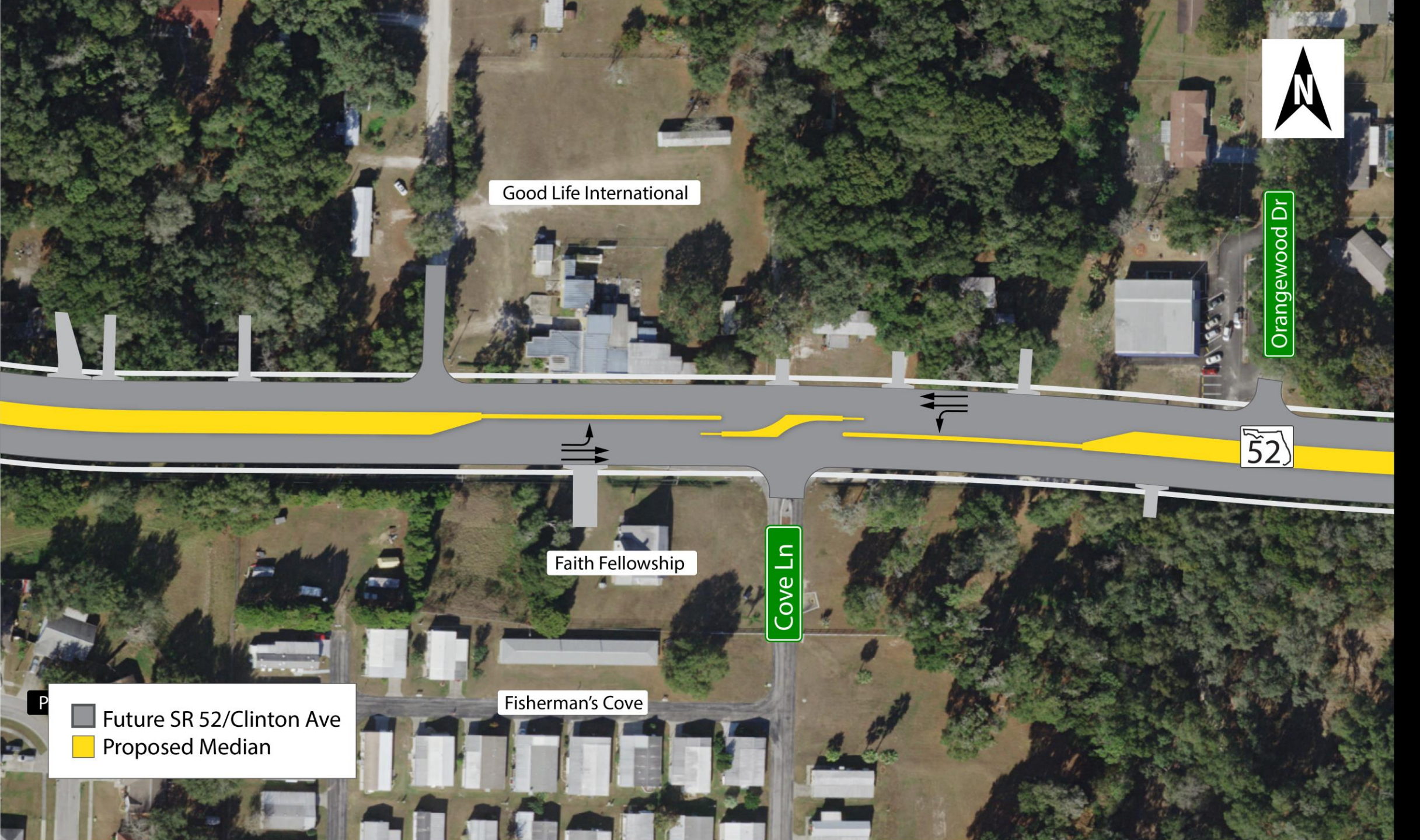
Faith Fellowship

Cove Ln

Fisherman's Cove

-  Future SR 52/Clinton Ave
-  Proposed Median

P





Orange Ct

Chesterfield Rd


52

- Future SR 52/Clinton Ave
- Proposed Median





Ft. King Rd
0.3 Miles



- Clinton Ave/Future SR 52
- Proposed Median



Virtual Public Hearing



Phase

Year

Cost Estimate

Design

Underway

\$1.9M

Right-of-Way

Underway

\$3M (FDOT)
\$18M (PASCO)

Construction

Fall 2019

\$83.8M



THANK YOU

FOR ATTENDING THE
VIRTUAL PUBLIC HEARING FOR

SR 52 Realignment

From Uradco Place to west of Fort King Road

Pasco County